

# Trustee Area #4 West Hills Community College District Plan Adopted January 18, 2022

TA5









TA4

TA3


TA7

Of necessity, the outer jurisdictional boundaries and election district boundaries shown here are based on Census geography (rather than precinct geography), and are approximations of the boundaries as implemented by election officials.

**Legend**

-  2022 Plan
-  City Limits
-  Elementary School District
-  Unified School District
-  Water
-  Railroad
-  River/Stream/Canal
-  Streets

**County**

-  Kings

41

198

198

17th Ave

17th Ave

